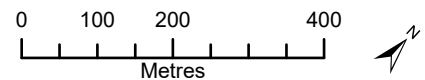


- ★ Waste Disposal Site- Active
- ★ Waste Disposal Site- Inactive
- Trails
- TransCanada Pipeline
- Floodplain line
- Intermittent- Watercourse
- Permanent- Watercourse
- County Road
- Municipal Maintained Road
- Municipal Seasonal Road

- Private Road
- Provincial Highway
- CF - Community Facility
- CL - Crown Land
- DM - Disposal Industrial
- EP - Environmental Protection
- - E - Exceptions
- GC - General Commercial
- GM - General Industrial
- LSR - Limited Service Residential
- OS - Open Space
- RU - Rural
- RR - Rural Residential
- Water
- Property Parcels

Zone	Feature	Required Minimum
DM	Waste Disposal Site	500 metres
EP-E1	Provincially Significant Wetland (PSW)	120 metres
EP-E2	Area of Natural and Scientific Interest – Life Science (ANSI)	120 metres
EP-E3	Area of Natural and Scientific Interest – Earth Science (ANSI)	50 metres
MP and MP-R	Sand and Gravel Resource and Licensed Pit	300 metres
MQ and MQ-R	Bedrock Resource and Quarry	500 metres





Township of McNab/Braeside
Zoning By-law
Schedule 'A' Map 6
Mansfield Sandy Beach Sandy Hook



Corporation of The
Township of McNab/Braeside

This is Schedule 'A' to the By-law Number 2025-54.
Passed the 17th day of June, 2025.
Signatures of Signing Officers

 Mayor
 CAO/Clerk



Produced by:
County of Renfrew Development and Property
Department
9 International Drive
Pembroke, Ontario K8A 6W5
© 2025, County of Renfrew
June 17, 2025

Sources:
Base Data: With Data supplied under Licence by
Members of the Ontario Geospatial Data
Exchange & County of Renfrew
Projection: UTM NAD83 Zone 18

This map is illustrative only. Do not rely on it as
being a precise indicator of routes, locations of
features, nor as a guide to navigation. The
County of Renfrew shall not be liable in any way
for the use of, or reliance upon, this map or any
information on this map.