

The Township is a rapidly growing community located amongst the beauty of the Ottawa River, Madawaska River and White Lake. Only a 30 minute drive from Kanata and Corel Centre, it offers the convenience of city amenities for entertainment and business while providing the residents with the peace and serenity of country life. The historical and cultural background of the Township can be viewed upon a visit to the Waba Cottage Museum and Gardens located in the Village of White Lake.

Walking, cycling, cross-country skiing and snowmobiling can be enjoyed on a recreational trail close to your own backyard. Also, there is a ski resort just a few kilometers away at Catlaogic Peaks. There are two golf courses, beaches and four boat docks within the Township boundaries. The Township has nine municipal parks with recreation programs that include soccer, fast ball, and outdoor skating.

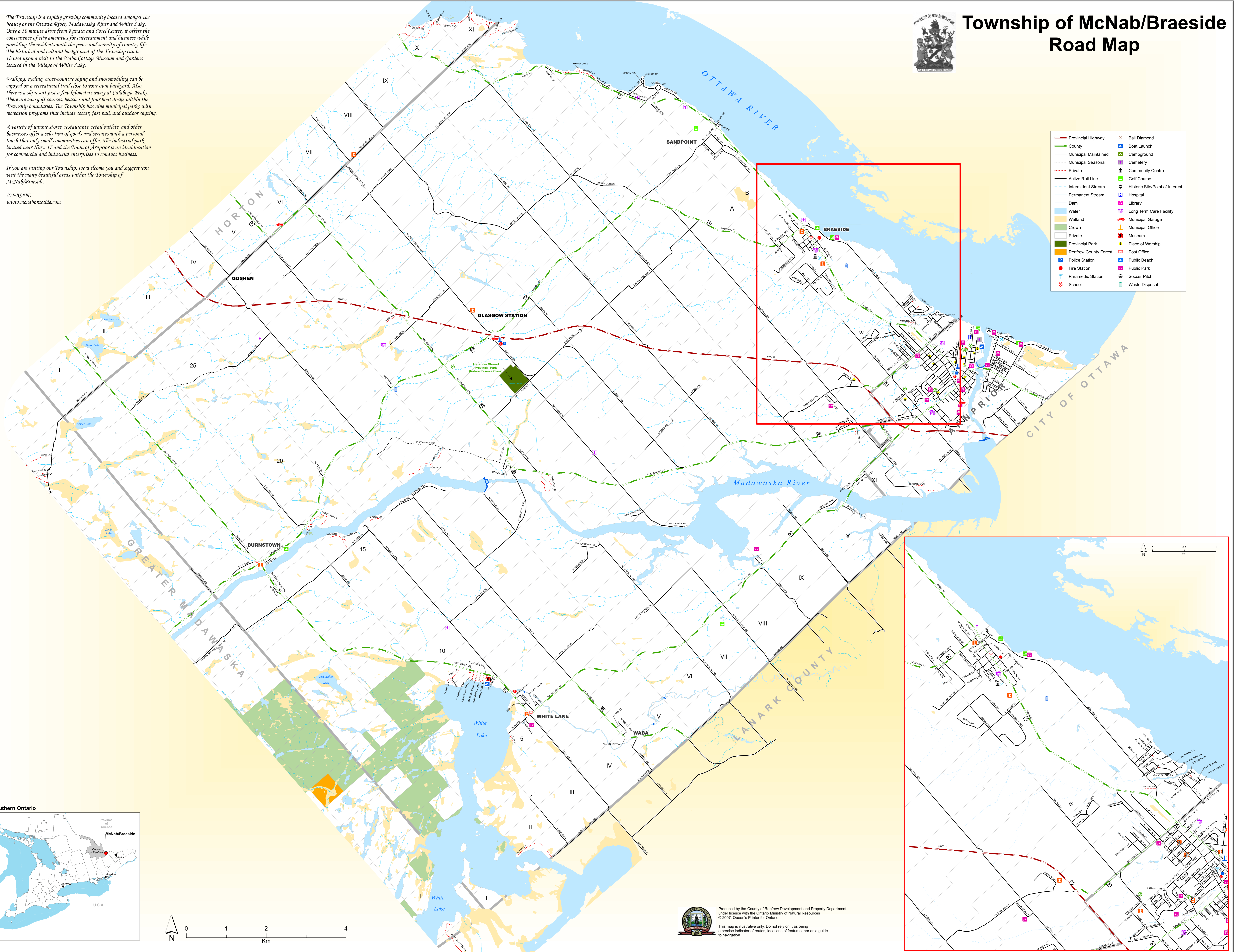
A variety of unique stores, restaurants, retail outlets, and other businesses offer a selection of goods and services with a personal touch that only small communities can offer. The industrial park, located near Hwy. 17 and the Town of Amprior is an ideal location for commercial and industrial enterprises to conduct business.

If you are visiting our Township, we welcome you and suggest you visit the many beautiful areas within the Township of McNab/Braeside.

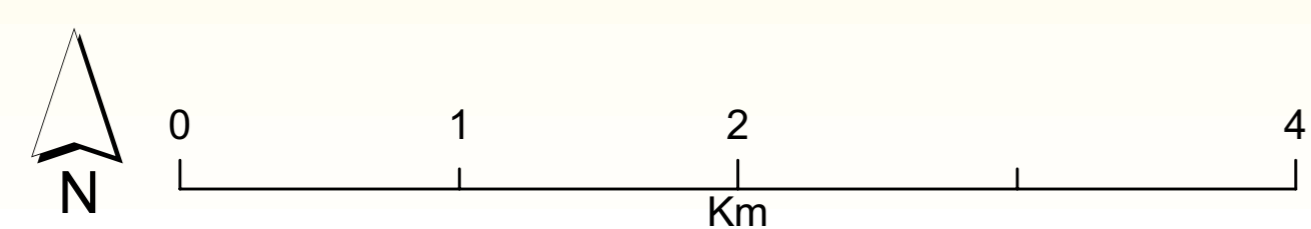
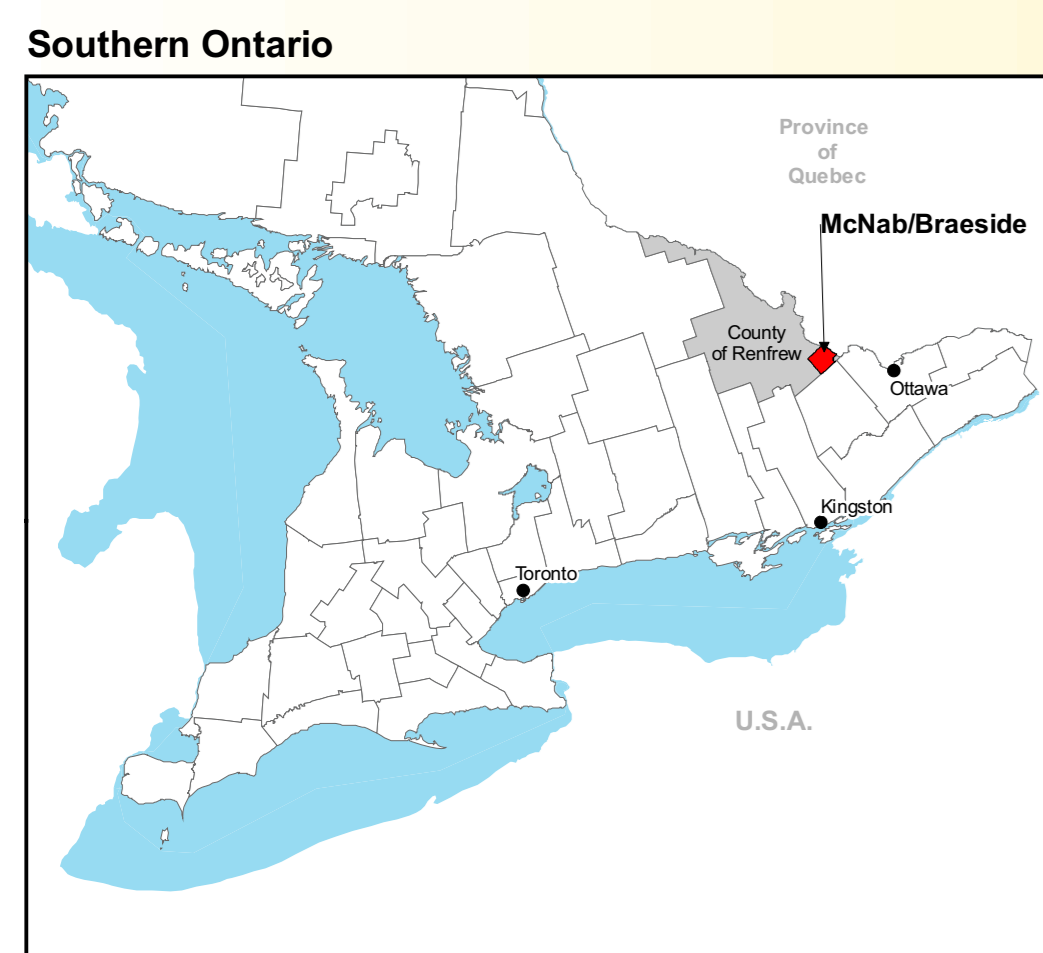
WEBSITE
www.mcnaibraeside.com



Township of McNab/Braeside Road Map



Provincial Highway	Ball Diamond
County	Boat Launch
Municipal Maintained	Campground
Municipal Seasonal	Cemetery
Private	Community Centre
Active Rail Line	Golf Course
Intermittent Stream	Historic Site/Point of Interest
Permanent Stream	Hospital
Dam	Library
Water	Long Term Care Facility
Wetland	Municipal Garage
Crown	Municipal Office
Private	Museum
Provincial Park	Place of Worship
Renfrew County Forest	Post Office
Police Station	Public Beach
Fire Station	Public Park
Paramedic Station	Soccer Pitch
School	Waste Disposal



Produced by the County of Renfrew Development and Property Department under license with the Ontario Ministry of Natural Resources © 2007, Queen's Printer for Ontario.
This map is illustrative only. Do not rely on it as being a precise indicator of routes, locations of features, nor as a guide to navigation.

