



**TOWNSHIP OF McNAB/BRAESIDE**  
**EM-2019-01**  
**RETRIEVE SANDBAGS FROM PRIVATE**  
**PROPERTIES/ROADWAYS**

The Township of McNab/Braeside is seeking a Contractor to retrieve sandbags from private properties/roadways, once the water has receded, and deliver them to the Township's Landfill Site located at 573 Calabogie Road, Renfrew.

Quotations marked "EM-2019-01– Sandbag Retrieval" will be received at the Township Office, 2508 Russett Drive, Arnprior, Ontario K7S 3G8, ATTN: Lindsey Lee, CAO/Clerk, until 4:00 p.m. June 4<sup>th</sup>, 2019. It is estimated there are 150,000 sandbags to be picked up on private properties and private roadways in the Township of McNab/Braeside. The deadline for pick-up is June 30<sup>th</sup>, 2019, but is subject to change based on water levels.

Appendix "A" – List of Private Roads where the sandbags are located.

Appendix "B" – Quotation Form to be filled out and submitted.

Lowest or any invitational quote not necessarily accepted.

Due to the timelines, email quotations, filled out on the proper format provided, will be accepted as well.

Lindsey Lee  
CAO/Clerk, Township of McNab/Braeside  
613-623-5756 ext. 222  
[llee@mcnabbraeside.com](mailto:llee@mcnabbraeside.com)

APPENDIX 'A'

PRIVATE ROAD FLOODING - 2019 OTTAWA RIVER FLOOD

Municipal or Private	ROAD	FROM	TO	SURFACE	Private Road Length (km)
P	Aikenhead Lane	Storie Road	Dead End	Gravel	1.5
M	Appleby St.	Wharf Road	Dead End	Gravel	0.3
M	Archibald St.	Mast Road	Dewar Ave.	Pavement	3
M	Bishop Road	Archibald St.	Dead End	Pavement	0.1
P	Bartle Lane	Off River Road		Gravel	0.6
P	Bayside St.	Johnston St.	Dead End	Gravel	0.4
P	Bisson Road	Archibald St.	Dead End	Pavement	0.1
M	Caruso Circle	Mast Road	Archibald St.	Pavement	0.3
M	Coburn Street	Neilson St.	Dead End	Pavement	1
M	Dewar Ave.	Mast Road	Dead End	Pavement	1
M	Goodwin Lane	Hill Road	Dead End Both Directions	Pavement	0.25
P	Henry Cres.	Off River Road		Gravel	0.2
M	Lake St.	Wharf Road	Dead End	Pave/Gravel	0.4
M	Lamorie St.	Neilson St.	Dead End	Pavement	0.1
P	Lessard Lane	Aikenhead Lane	Dead End	Gravel	0.4
M	McNeill Road	Caruso Circle	Dead End	Pavement	1.5
M	Neilson St.	Usborne St.	Dead End	Pavement	1
M	Old Orchard Lane	Forest Ridge Road	Dead End	Pavement	1
M	Rath St.	Neilson St.	Dead End Both Directions	Gravel	0.1
M	River Road	Wharf Road	Storie Road	Pavement	8
M	Robinson St.	Sleepy Pines St.	Dead End	Pavement	0.1
M	Sleepy Pines St.	Robinson St.	Dead End	Pavement	0.2
M	Storie Road	River Road	Aikenhead Lane	Gravel	1
M	Sunshine Lane	Old Orchard Lane	Dead End	Pavement	0.2
M	Usborne St.	River Road	River Road	Pavement	2
M	Wharf Road	River Road	Dead End	Pavement	0.1
P	Wrangell Road	River Road	Dead End	Gravel	0.2
					<b>25.35</b>

**“APPENDIX B”**

Township of McNab/Braeside

**EM-2019-01– Retrieve Sandbags from Private Properties/Roadways**

OWNER/CONTRACTOR: \_\_\_\_\_  
\_\_\_\_\_

ADDRESS: \_\_\_\_\_  
\_\_\_\_\_  
\_\_\_\_\_

**BAG RETRIEVAL STRATEGY**

PROPOSED START DATE: \_\_\_\_\_, 2019

DEADLINE FOR COMPLETION: June 30<sup>th</sup>, 2019 (subject to change based on water levels)

EQUIPMENT PROPOSED TO USE:

\_\_\_\_\_  
\_\_\_\_\_  
\_\_\_\_\_  
\_\_\_\_\_

**TOTAL COST QUOTE EXCLUDING HST:** \_\_\_\_\_

The successful bidder shall submit the following to the Corporation within five (5) working days of receiving the Acceptance Notice:

- i. A certified copy of the Firm’s Public Liability and Property Damage Insurance Policy for the works coverage in respect of any one accident to the limit of at least \$2,000,000.00 per accident in the name of the Municipality.

- ii. Automobile liability insurance in respect of licensed vehicle shall have limits of not less than \$2,000,000.00 inclusive per occurrence for bodily injury, death and damage to property, in the following forms:
  - standard non-owned automobile policy including standard contractual liability endorsement, and
  - standard owner's form automobile policy providing third party liability and accident benefits insurance and covering licensed vehicles owned or operated by the Contractor.
  
- ii. A valid Workplace Safety Insurance Board Certificate of Clearance at the time of commencement.
  
- iii. Statement of work and worker safety procedures to be implemented to fulfill the requirements of the Health and Safety Act.

**Note:** Any damage to private property and/or roadways caused by work carried out under this contract will be the responsibility of the Contractor.

**Note:** If an extension to the deadline is required, a request must be submitted to the Township, in writing, no later than one week prior to the required completion date.

---

SIGNATURE OF OWNER/CONTRACTOR


---


DATE

# TOWNSHIP OF MCNAB/BRAESIDE MAP 1



Road Types	
	County
	Private
	Provincial Highway
	Township
	Township seasonal

  
 Scale: 1 Grid = 10 KM


 Produced by the County of Renfrew  
 Development & Property Department  
 October 2003

# TOWNSHIP OF MCNAB/BRAESIDE

## MAP 2



Road Types	
	County
	Private
	Provincial Highway
	Township
	Township Seasonal



Scale: 1 Grid = 1 KM

Produced January 2003

# TOWNSHIP OF MCNAB/BRAESIDE

## MAP 3



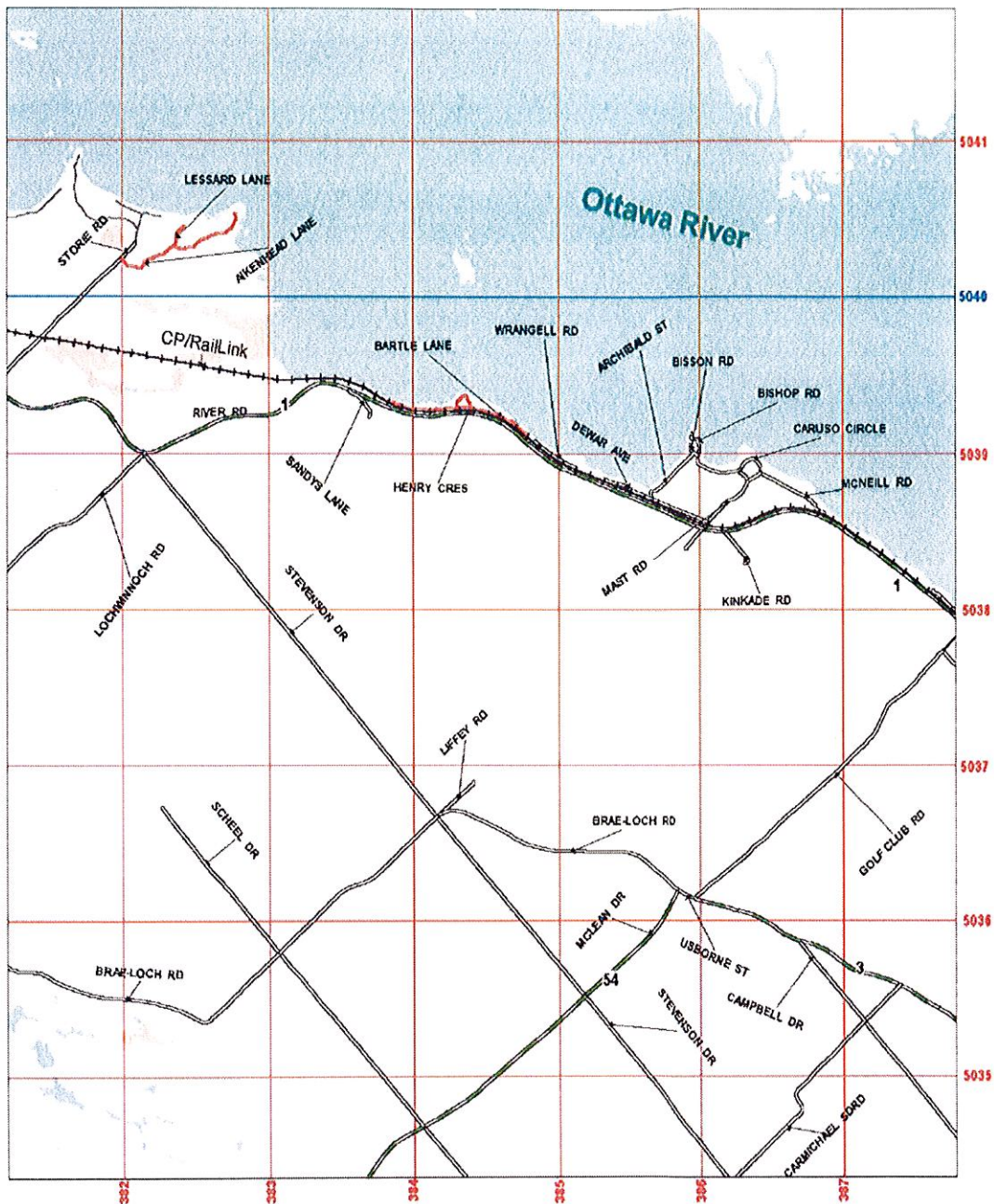
Road Type	
	County
	Private
	Provincial Highway
	Municipal
	Seasonal Municipal

Scale: 1 Grid = 1 KM

Produced October 2003

# TOWNSHIP OF MCNAB/BRAESIDE

## MAP 4



Road Types	
	County
	Private
	Provincial Highway
	Township
	Township Seasonal



Scale: 1 Grid = 1 KM

Produced January 2003